

A CLUES TRAIL - 2019 HOXTON & SHOREDITCH

Briefing sheet for the Judges /Master File

Date: Saturday 15th June 2019

Entrance Fee: £6.00 per person (to cover cost of first drink, prizes & contribution to charity - Islington Giving). Pay in advance to info.iu3a@outlook.com

Expect about 25 people. Team Size: 5 per team approx.

Team Make Up: can be pre-set by a Group or individuals will be allocated to a team as they turn up on the day.

Distance to walk: approx. 3 miles (5km). Duration: allow 2½ hours (longer if you are coming for lunch beforehand and staying for the marking/ prize giving at the end).

The gathering location at the beginning (& where we will all return to) is:

The James Family Project,
78 Great Eastern Street, Shoreditch
London EC2A 3JL
Tel: 02077391740

Drinks were expensive. Also issue re deposit & space provided. But it was difficult to find any other pub in the right spot for this trail.

Lunch from 12.30. Organisers will be there from 12.00. Clues Trail instructions start at 13.30.

Start Times: First batch leaves at 14.00 (3 teams). Second batch leaves at 14.15 (3 teams). Three different routes.

Route can be done in 2½ hours. Therefore completion target time is 16.30 (1st Batch), 16.45 (2nd batch)

On the day, on arrival: people get into their teams, decide on team name, log in on next sheet and get dispatch time.

Read out the GUIDE carefully.

Read out their Start & Finish instructions.

LOG IN SHEET

No.	Team Name	Start Time	Points for Clues (26 x 2)	Points for Photos (16 x 5)	Total Score
1		14.00			
2		14.00			
3		14.00			
		14.15			
		14.15			
		14.15			
	Max		52	80	132

Walk Route – Summary & Clues

The route is circular. Dependent on Team Number join the route at different points.

This is only a summary – see Entrants Version for final full directions.

* When you reach Brick Lane turn left.

Continue up Brick Lane, turn left into Princelet St. Pass the artwork there including another Stik (1).

1. Who was the first woman Mayor of Stepney? Miriam Moses

Then turn around - back to Brick Lane and straight over Brick Lane down the other part of Princelet St. On the way:

2. Where is the old pump? For a, 42 Princelet St.

At the end, turn left on Spelman St then immediately right on Hanbury St.

3. Not Hobsons Choice but Hobsons ? Place

Follow it round to the left. Up Deal St.

4. Which Queen had her cottages here? Victoria

At Underwood Road:

5. St Anne's Church, what nationality is the chaplaincy? Brazilian.

Back to Deal St and carry on to the end, then turn left on Buxton St (2)

Pass the donkeys then turn right. When you reach the open space, don't stop for a climb or a swing. Carry on towards the overground art wall and the railway bridge.

6. 'Rest In Peace, POW' by whom? HW Illustrations

Go under the bridge and have a quick look around the Nomads Garden. Just before you come back out:

7. What's the crocodile made from? Old tyres.

Exit the gardens the same way you went in back toward the railway bridge.

8. To Change the World what do you have to do? Dream Great

Back under the railway bridge (2-1) veering right along the alleyway. Pass 'Welcome to Kinkao'. At Brick Lane, turn right. Walk up Brick Lane to the junction with Sclater Street on your left and Cheshire Street on your right.

Turn into Sclater Street and walk along it. Notice the disused buildings on this street covered in street art.

9. How is the Congestion Zone described here? Curfew / Social Cleansing

(3)

Walk to the end of Sclater Street. Carry on (on Bethnal Green Rd) for 30m just to scan the art work all around. Then back up to the corner, and cross Bethnal Green Road at the crossing (to 'BBB'). Come off the crossing and turn right then immediately left into Club Row (at Urban Interiors).

Look out for more Ben Eine. (4)

10. In which street do you find 'More Dirty Passion'? Whitby St

Look out for where Roa's Squirrel used to be. Shame this one has been painted out.



11. If you'd come previously, at which junction would you have seen the squirrel?

Club Row and Redchurch St.

(5)

Proceed right up Club Row until you reach the circle, Arnold Circus. Turn clockwise (left) & follow it round until Calvert Av. Turn left along it.



12. How many LEN signs do you see along all your route?

Two (or Three).

(6)

This clue didn't really work. Needs changing or deleting.

At Shoreditch High St turn right, cross over, then go down Old St. Pass Shoreditch Town Hall. From the righthand side, turn right into Hoxton St, then Hoxton Square.

In the Square keep to the lefthand side. Pass the pissoir (might be removed) and exit along Coronet St. Follow it to the right.

13. In the next square, what is the Saint associated with power?
St Leonard

(7)

14. Still in the square, who created the 'Juggler'? Simon Stringer

Leave the square passed the circus school and another pissoir (??) to Pitfield St and go left. But turn briefly (or look) left.

(8)

15. When did entertaining people start? 16th century

At the bottom of Pitfield St, cross over Old Street to go down the left of Great Eastern St.

But turn sharp left into Rivington Street (at LK Bennett).

Look back to see: LAST DAYS OF SHOREDITCH – by Thierry Noir – He was one of the forerunners of street art in his native Berlin, using the wall as his canvas.

(10)

Carry on down Rivington Street. You pass the Tramshed restaurant & if you peer in you can see Damien Hirst's "Cock & Bull"

(12)



Carry on, cross Charlotte Rd (11). Then cross Curtain St.

Pass Stik's stick person – 'hanging out' (13)

Just before the railway bridge on the left in the Cargo beer garden spot Banksy's His Master's Voice.

16. [Where is scary Ben Eine? Under the railway bridge.](#)

Continue to Shoreditch High Street,
(14) turn right, for 60 m, then turn right again down French Place.

17. [French Place here since? 1886](#)

Don't go into Dereham Place but have a look at the artwork under the bridge.

(15)

(16)

(17)

Back & along French Place, then turn right, pass the fried egg eyes, then left into New Inn Street.

18. [When was the theatre unearthed here? 1990 \(1590+400yrs\)](#)

At the end of New Inn Broadway turn right.

Cross Curtain Rd. & Grt Eastern St, turning right up Grt. Eastern St.
Then after 60m turn left into Ravey St.

[The other LEN is here.](#)

Turn right into Blackall St.

19. [At ink, which stage of mankind is the street artist? Ninth](#)
Seems this has been painted over now.

Squeeze passed the portacabins. Watch on the un-even pavement.

20. [Who invented the aerospray? Ed Seymour](#)

Left at the end of Blackall St. into Paul St. Continue down Paul St. Now the Queen has moved from cottages to chambers.

21. [How many imperial dancers are at this building? 7](#)
[\(3+1+3\), or if the blinds are closed = 3](#)

Keep going down Paul St passed Beer Pong and the road barrier

Left into Christopher St.

22. If you fancy a 'measure' where would you get it? From the whisky vending machine.

Right into Clifton St. Then onto the pedestrian bit and down Crown Place.

Turn left at Sun St.

23. How many coloured boxes? 35 or 36

Carry on down Sun St. and follow it round to the left (Appold St). Then (opposite Earl St) turn to the right to the stairs.

24. Who is the talking statue? Miss Broad

Up the stairs and at the top keep to the left-hand side of the square.

25. She is not big bertha, she is? Broadgate Venus

Behind the statue, down the stairs then turn left, through the underground passageway.

Turn right at the end, down the stairs to Bishopsgate.

Cross Bishopsgate at the traffic lights and go down Brushfield St.

26. Show long has the goat been here? 2010 (or 1962)




Pass Spitalfields Market on your left.

27. What can you exchange here? Wool and fruit

At Commercial St cross over into Fournier St, to the left of the church. When you reach Brick Lane turn left.

Route instructions continue at the beginning: *

LIST OF PHOTOGRAPHS SEEN AND THEIR LOCATION (these are NOT in order of the route...):

PHOTOGRAPH	LOCATION
 <p data-bbox="225 920 347 958">By Stik</p>	<p data-bbox="884 349 1075 387">Princelet St</p> <p data-bbox="884 427 938 465">(1)</p>
	<p data-bbox="884 999 1161 1077">French Place (Dereham Place)</p> <p data-bbox="884 1117 959 1155">(16)</p>
 <p data-bbox="225 2029 424 2067">By Ben Eine</p>	<p data-bbox="884 1559 1038 1597">Club Row</p> <p data-bbox="884 1637 938 1675">(4)</p>



Buxton St.


(2)



Pitfield St.



(8)

By Stik



Scalter St

(3)

	<p>Club Row (5)</p>
 <p>By</p>	<p>Rivington St. (10)</p>
	<p>Coronet St. (7)</p>



By Stik

Rivington St

(13)







Charlotte Rd.

(11)



Next to railway bridge before the alleyway; before 'Welcome to Kinkao'; before Brick Lane

(2-1)

		<p>Dereham Place (15)</p>
		<p>French Place (Dereham Place) (17)</p>
		<p>Rivington St (12)</p>
		<p>Shorditch High St. (14)</p>

Score = Correct ones (max 16) x 5 = max 80